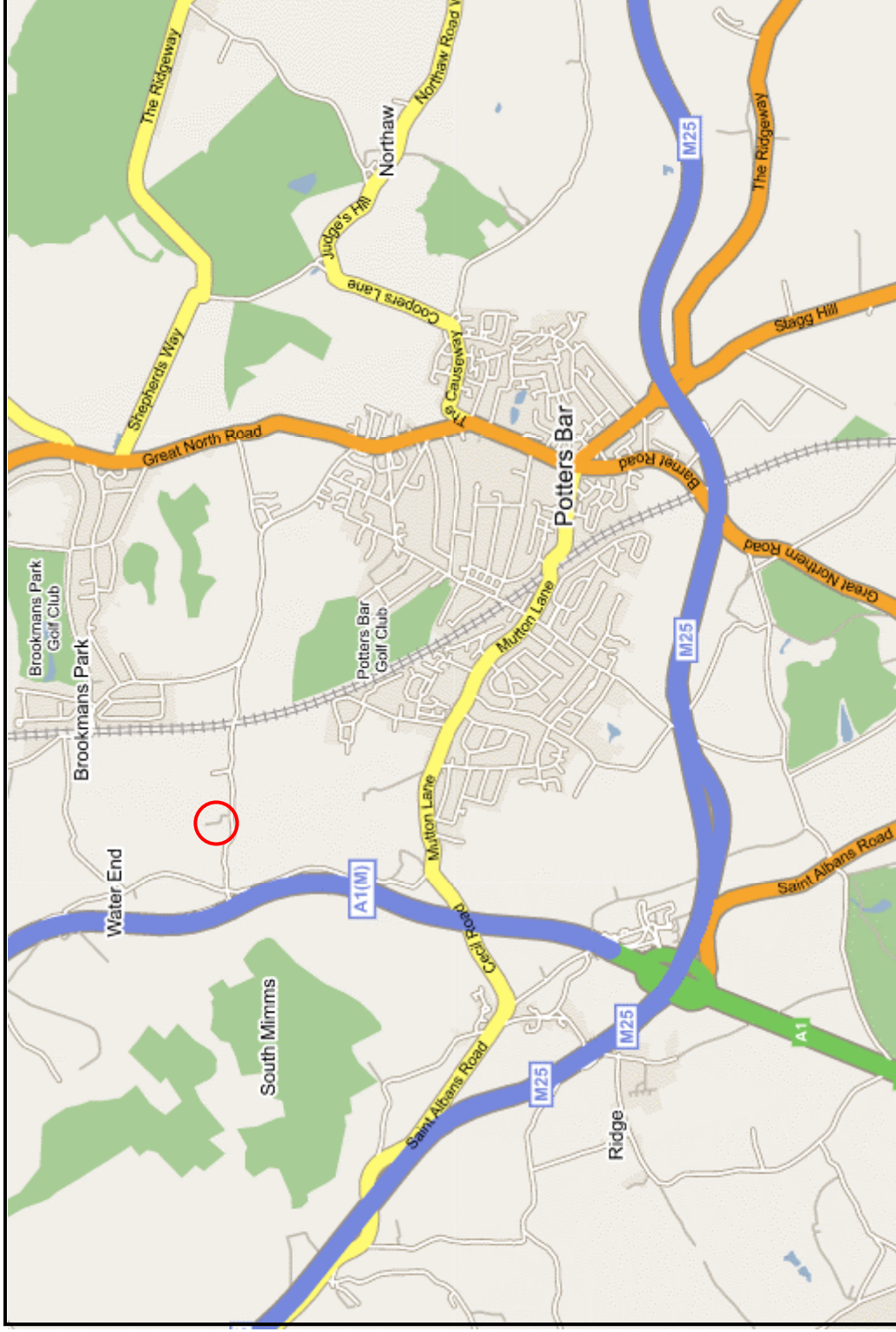


Travel directions to the Hawkshead campus

The Hawkshead Campus is situated on Hawkshead Lane in North Mymms, Hatfield, Hertfordshire.

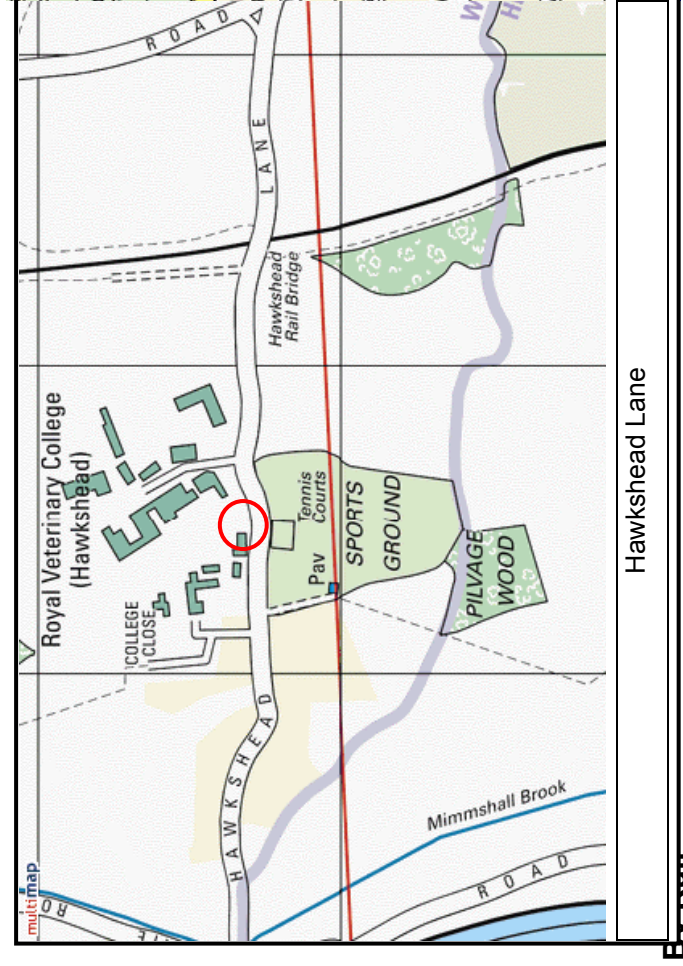


By Road

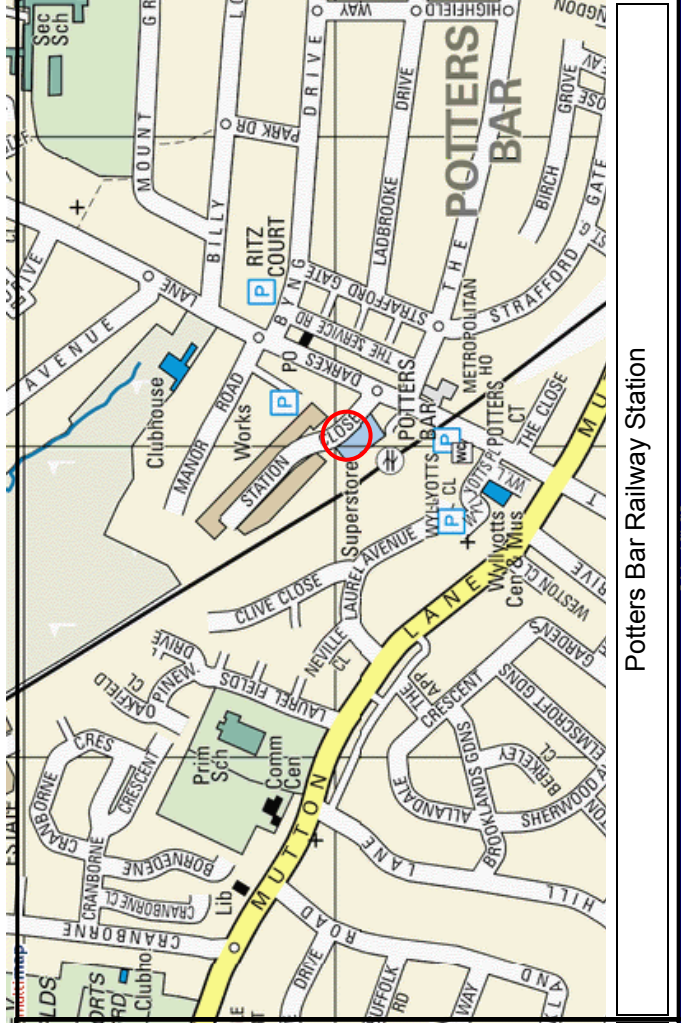
Approaching the campus from the south, most visitors enter the local road system from either Junction 23 (with the A1(M)) or Junction 24 of the M25. From the north, follow the Veterinary College road signs in to Hawkshead Lane for the Hawkshead Main Site

Larger vehicles (such as those carrying animals or making deliveries) are urged to approach (and leave) the College's Hawkshead Main Site from the east - such as from Junction 24 of the M25 then via the A1000 through Potters Bar to Hawkshead Road, then into Hawkshead Lane.

Cyclists and pedestrians are urged to take particular care in the generally narrow and unit local by-ways around the campus.



Hawkshead Lane



Potters Bar Railway Station

Trains generally run every thirty minutes from London King's Cross; the journey time takes about 15 minutes. The nearest railway station is Potters Bar.

To get from Potters Bar station:

- Potters Bar railway station is approximately 10 minutes by car from the Hawkshead main site
- A minicab service is available from outside the Potters Bar railway station forecourt (telephone 01707 650077, 01707 663333 or 01707665060)
- The College runs a minibus service which leaves the station forecourt (Mondays to Fridays) at 0835, 0915, 1215, 1415 and 1710 hours
- An hourly bus service (route 610 from Enfield to Hatfield) goes from the station forecourt to the Hawkshead main site.
- An hourly bus service (route number 366) also from the station forecourt passes Boltons Park.

Travel Enquiries

For National rail enquiries telephone **0845 748 4950** www.nationalrail.co.uk

For London Underground enquiries please telephone **0207 222 1234**. www.infotransport.co.uk

For National coach enquiries telephone **08705 808080** or visit www.nationalexpress.com